

911.3 : 502.7

( - )

, 15, 65016, , ,  
-  
, , , - ,  
, , , - ,  
: ( ), , , -  
, - -  
, 80-90- -  
(1973), (1975), (1981) ;  
(1978), (1985), (1987),  
(2001) ; - , , , -  
(1984) .  
;  
;  
[15].  
( -  
, ) .  
[12].  
[1-12],

[18]:





[16].

1. : , ” - . 61,746 . ,

2. 1,85 % . (26- ) .

220 .

43 713 (70,8 %), 773 (1,3 %),  
 - 477 (0,8 %), - 12 112 (20,3 %),  
 - 581 (0,97 %),  
 - 528 (0,9 %), 610 (1 %)  
 , 796 (31,3 %)

3. - .

“ ”, 19’ - “ ” ( ’ ).

4. : ’ (20,3 %), ’ (13,63 %):  
 “ ”,  
 “ ”,  
 : ( . ),  
 “ ” ( . ’ ).

5. : , - .  
 ( ) : 48°8'24" . . 30°4'47" . .  
 - 190-220 .


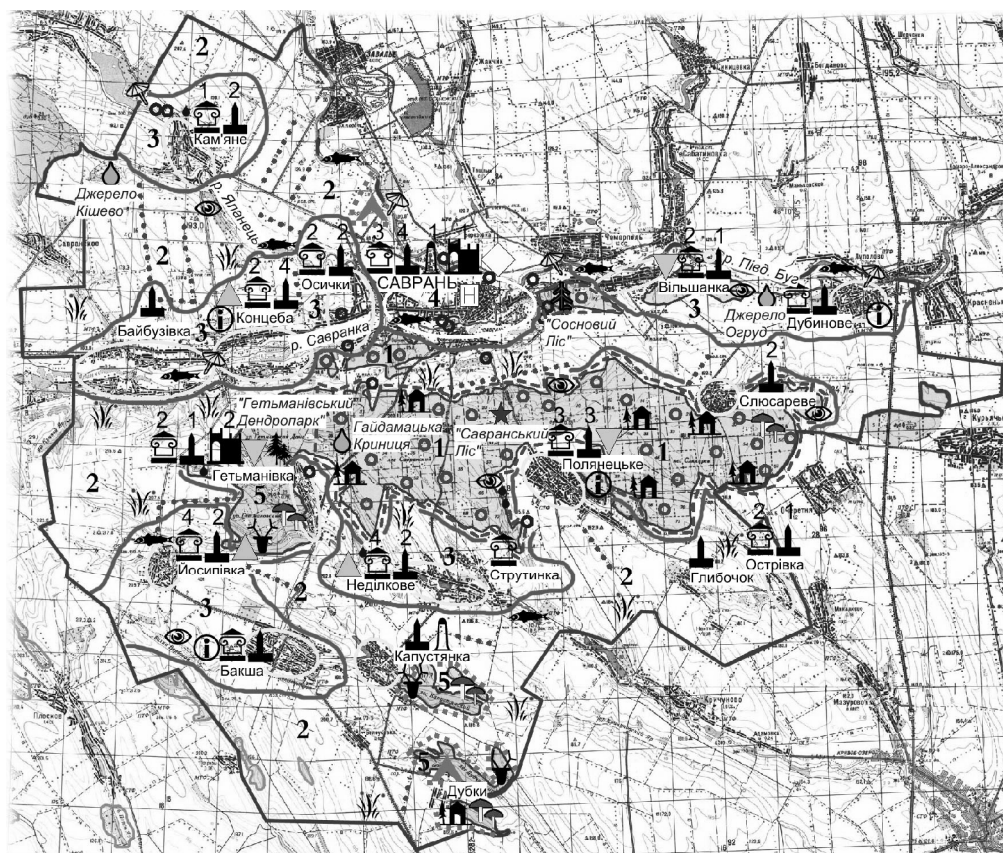
6. : .

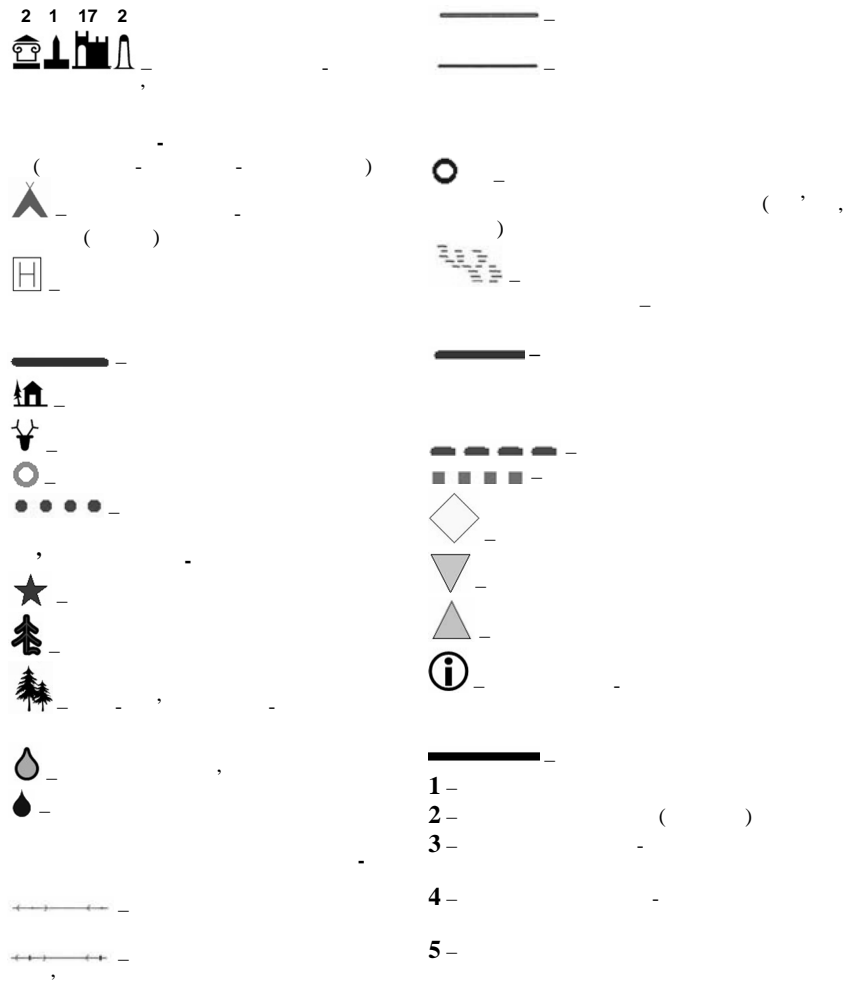
7. : [6].

8. : XIX . -  
 ) ( ’ ): XIX . -  
 ” (XIX .), - (1876-1878) - . ;

) : ( , ): (II . . .), (III-IV . . .), (VII-VIII . . .); IV . . .); (25 ' ): I(III . . .) - . . . , I(IV-III . . .) - . . . ; (III-IV . . .): . . . , . . . - ; (II . . .): . . . - ; I(VIII- VII . . .) (VII-VI . . .) (II . . .) (III-IV . . .) . (I; II ( . . .) (III-IV . . .) . (2), ; (2); (29 ' ): [19]. [16]. 9. - : [6]. 10. - : [6]. 11. : [4]. 12. - : - , 1 [5]. 13. ( , , ), ; ( , , ) “ 1:100 000 ( . . . ). ( ) ( , , - , - ) - ) : - . , . - : , - ( ) , - , - ,

... , - )  
: ( , )  
, , - , : ,  
, , , ( .  
, , , ( )  
( ) ).  
, -  
, , ,  
.  
, , , ,  
(28 , ) (29 , ),  
( ) , - , - -  
, , , - : ( )  
, , , ) - ( , , ) .  
, , , , , - ,  
, , , , , , : ,  
, , , , , , ( .  
( ) ).  
, - .  
, - -  
, , , , , , .  
, ( ) -  
- :  
- ( ; ) ,  
- -





1. ... : ... , 2001. – 397 .
2. ... / ... , 1980. – 219 .



3. . . . // . . . : . . . - 2012. - . 31, . 1. - . 161-169.
4. . . . // . . . : . . . , 10-12 . 2013 . - . 222.
5. . . . / . . . , . . . // . . . , 11-15 . 2010 .- : . . . , 2010. - . 145.
6. . . . // . . . - . . . - 2013. - . 43, . 1. - . 24-31. /
7. . . . , . . . // . . . - 2004. - . 2. - . 2-8. /
8. . . . : . . . / . . . - . . . : . . . , 2008. - 336 с.
9. . . . . - . . . : . . . , 1978. - 238 .
10. . . . , . . . // . . . - . . . : . . . , 1966. - . 268-275.
11. . . . / . . . . - : . . . , 1987. - 208 .
12. . . . , . . . . - : . . . , 2005. - 504 . / . . . ,
13. . . . // . . . - . . . : . . . , 1980. - . 37-45.
14. . . . / . . . , . . . - . - . . . , 1981. - 208 .
15. . . . : . . . / . . . . - . . . : . . . , 2012. - 275 с.
16. . . . : . . . / . . . . - : . . . , 1980. - 68 .
17. . . . . - . . . : . . . , 1975. - 243 . /
18. . . . : . . . / . . . . - . . . : . . . , 2006. - 264 .
19. . . . , [ . . . ] . - : . . . : <http://nasledie.odessa.gov.ua>.

14.05.2014

19.06.2014

10.09.2014

**RECREATIONAL MICROZONING OF THE TERRITORY  
(BY THE EXAMPLE OF SAVRANSKIY DISTRICT IN ODESA REGION)**

**Viktorija Gorun**

*Odesa State Environmental University,  
Lvivska Str., 15, UA – 65016 Odesa, Ukraine*

The article contains basics of large-scale recreational zoning and designed landscape and recreation passport for estimation of separate areas. This passport qualitatively and quantitatively describes the area of zoning. The recreational microzoning of Savranskiy district was held based on data of availability of landscapes for development of recreational industry. The map for this territory was made. It contains selected functional areas, recreational objects, existing and recommended recreational territories of priority development, recreational, cultural and information centres and recreational microzones.

*Key words:* recreational microzoning, microzones, landscape and recreation certification, functional areas, recreational resources, recreational objects.