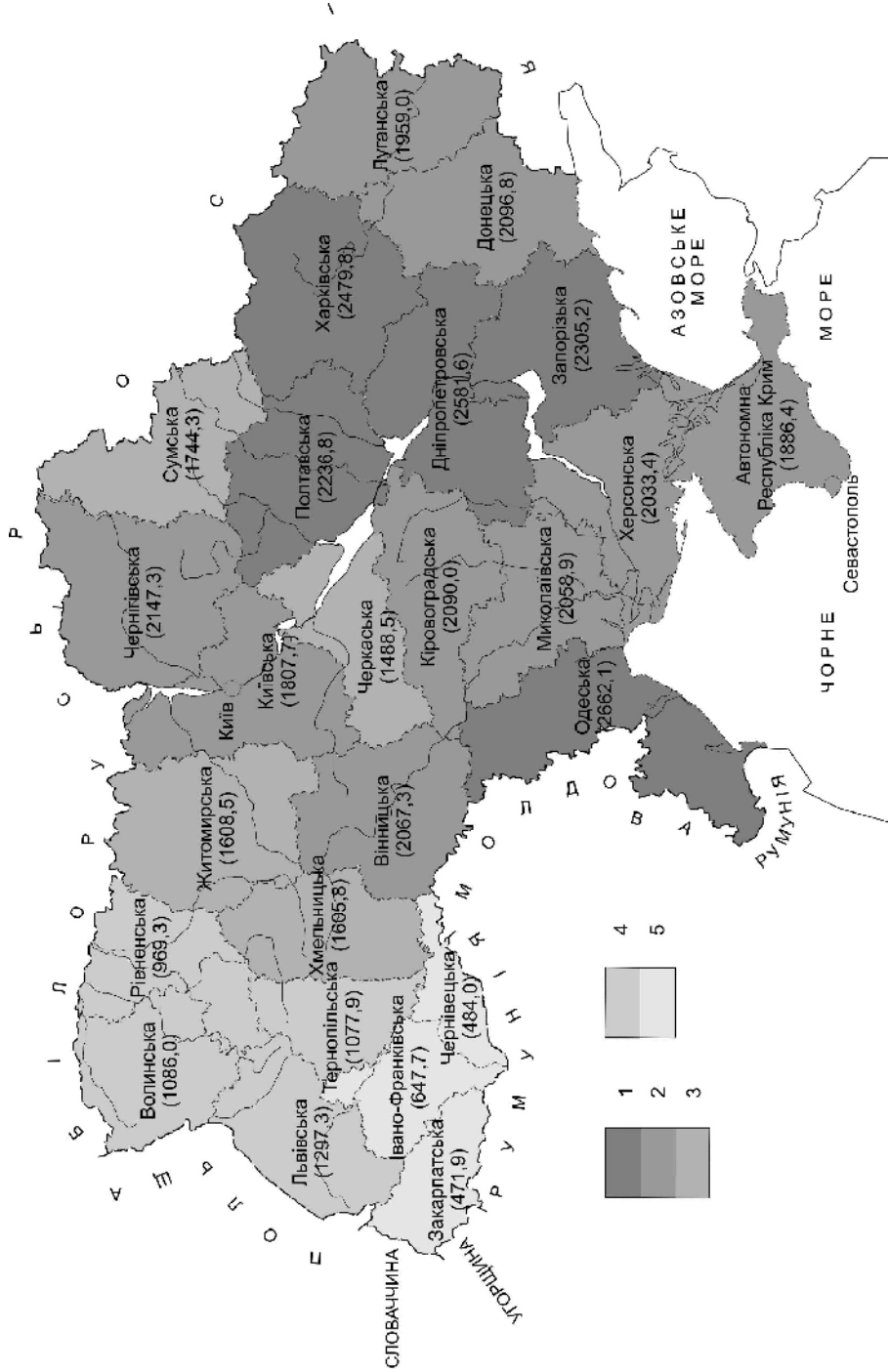
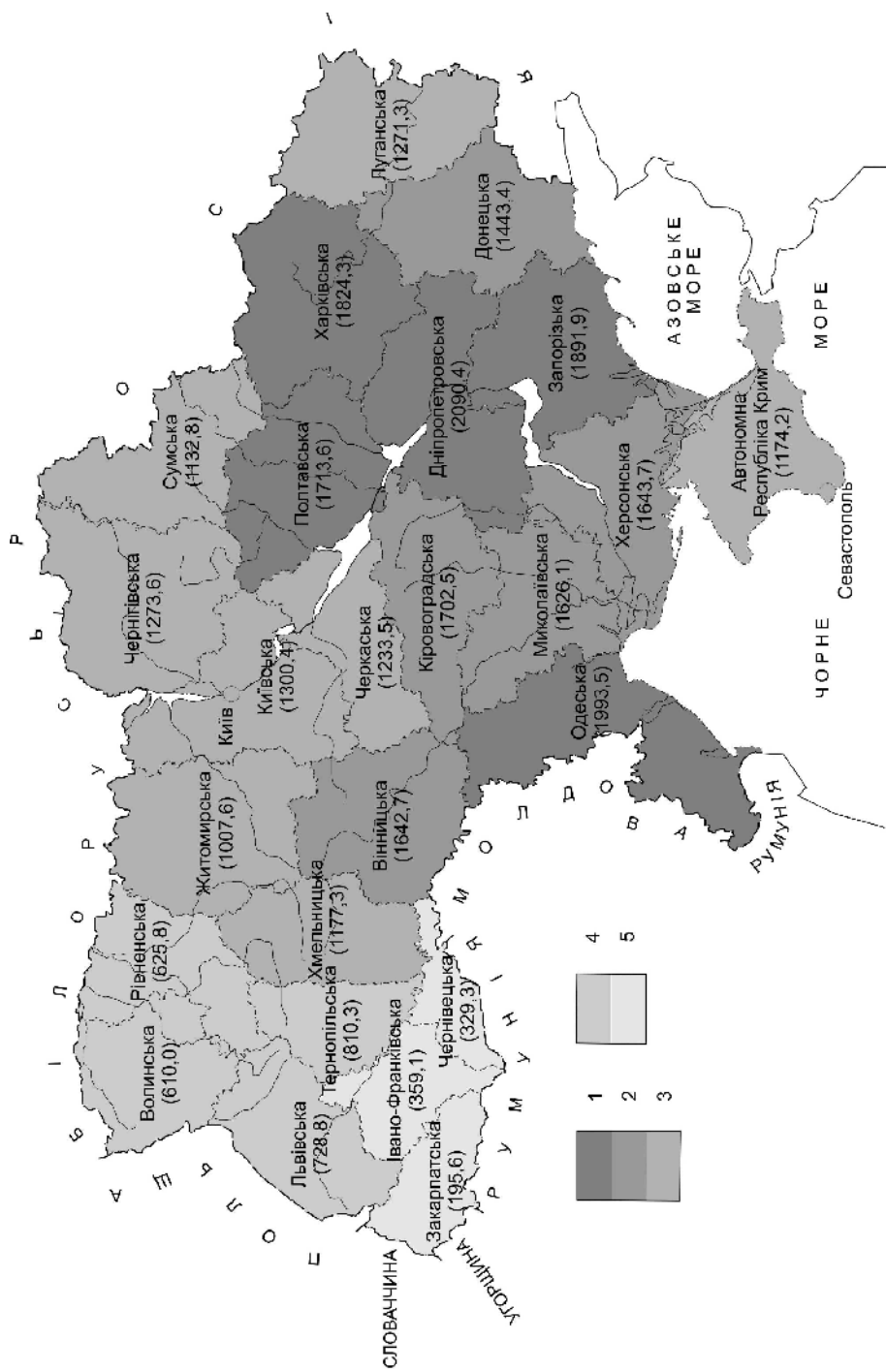


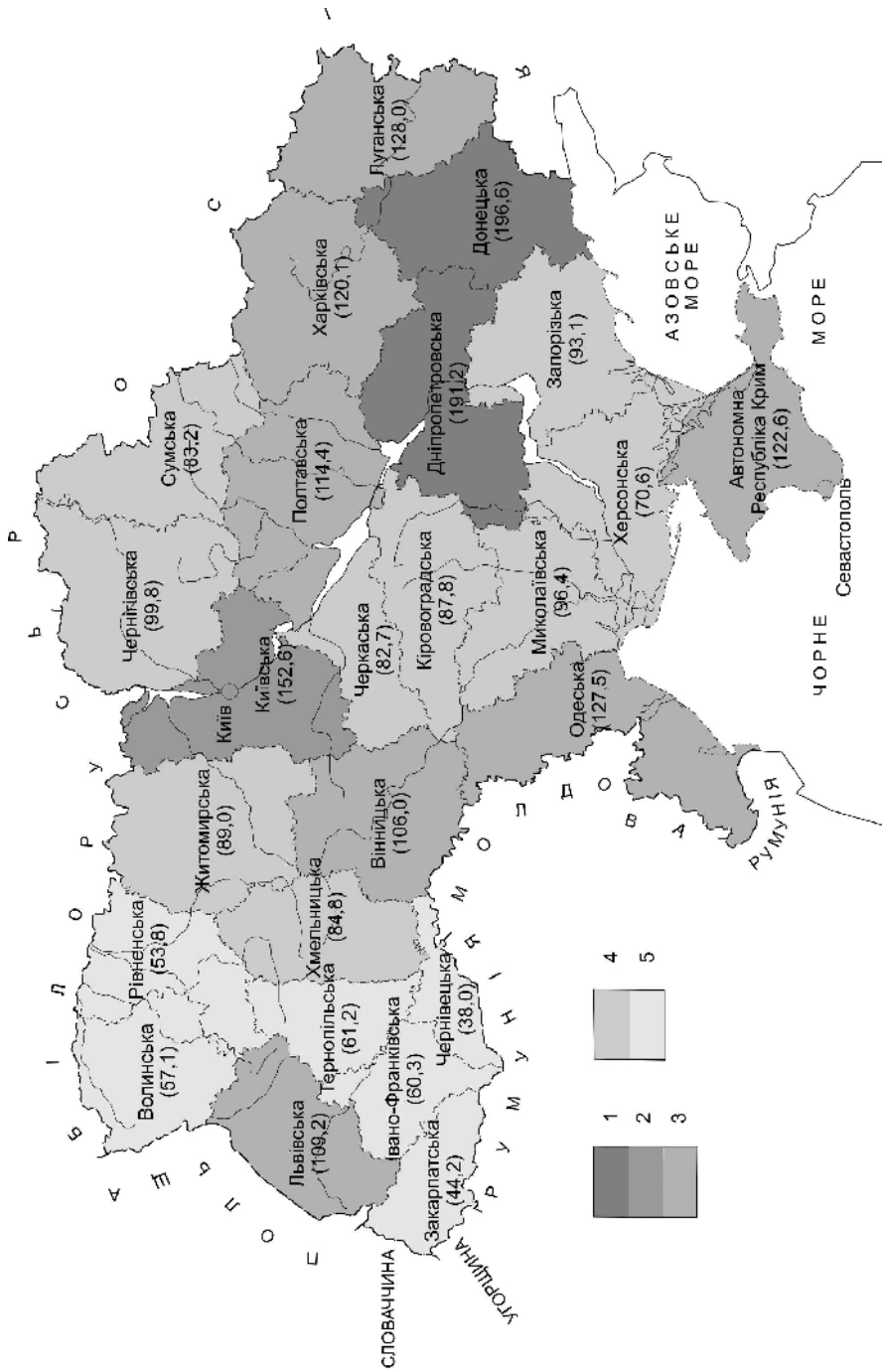
(33,4 %) - (40,7 %),
 (51,0 %), - (25,8 %) (0,8-0,5
 (15,3 %). 1990 . -
 236,2 . (8,9 %) [7, . 174; 8, . 183], - 177,6 . (9,9 %) [7,
 . 177; 8, . 186], : -
 - 209,2 . (16,6 %), - 135,8 . (15,7 %).
 . 1-4.
 40,9 % (2 312,4 .)
 [5, . 321].
 (56,8 %) - (45,7 %),
 - (31,8 %) (31,8 %). ,
 (17,5 %).
 0,5 ³, 1 4,4 ³ [1].
 , 2006 .
 3 789,2 . ³ (36,9 % , 2000 .) , -
 1 126,9 . ³ (45,6 %), - 1 010,0 (11,4 %), -
 826,3 (59,5 %), - 826,0 . ³ (45,1 %) [8, . 245].
 . 2006 .
 12 721 , . 4 411 , -
 2 978, - 2 852, - 2 480 [8, . 246].
 ; - ,
 ; - ,
 ,
 ,
 ,
 .
 251,7 . , 4,4 %
 [5, . 321]. 81 , 85
 3 592 ,
 44 , 34 1 850 ;
 , 15, 24, 765, - 11, 19, 579,
 11, 8, 398 [3, . 10]. -
 . (5 %) . 2000 .
 ,
 , 2003 .
 [4, . 486]
 (0,4 .) (0,7 .) [5, . 321].
 ,
 ,
 - ,



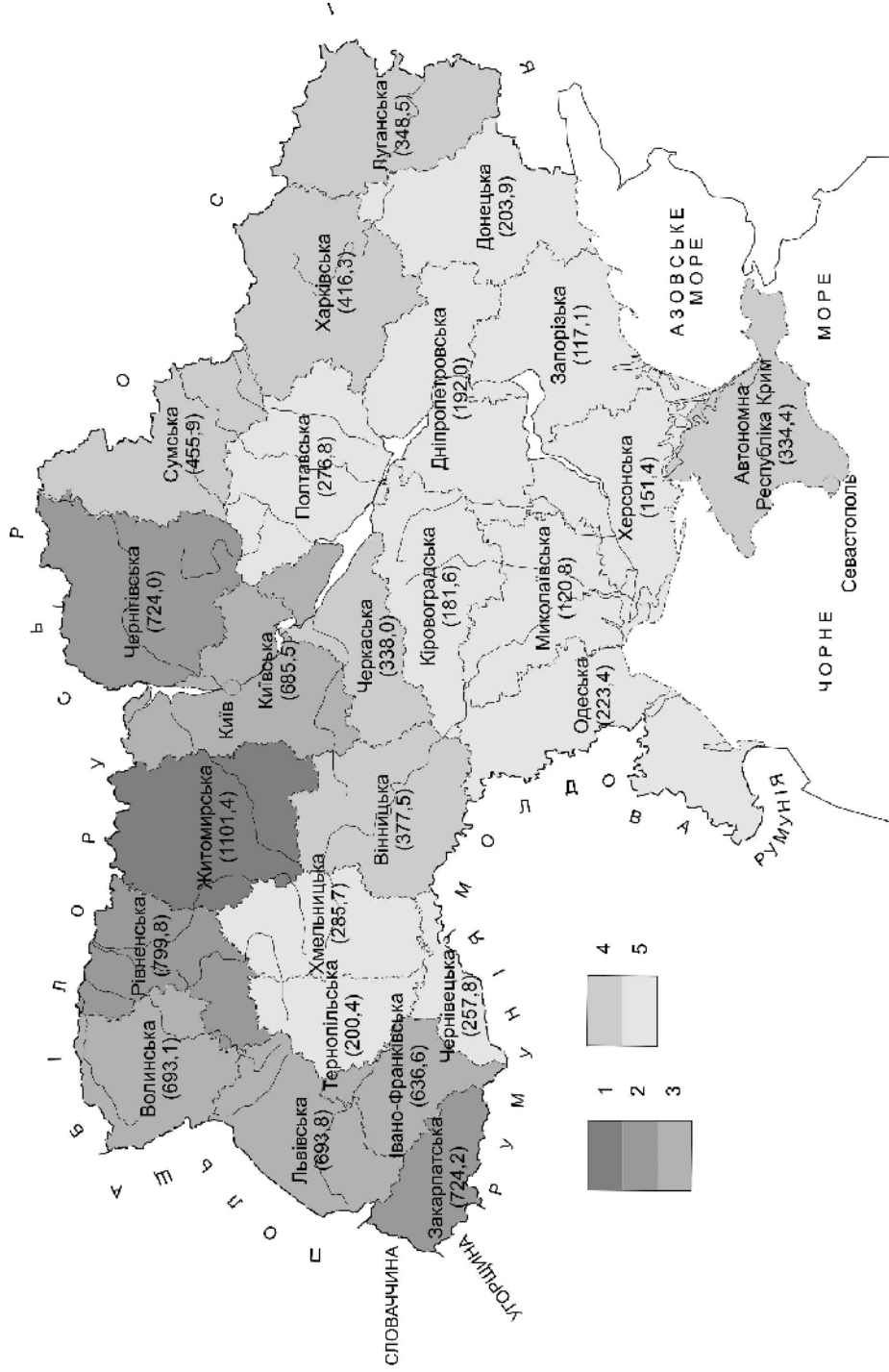
1. 1786,0; 3 – 1785,9–1347,9; 4 – 1347,8–909,8; 5 – 909,7–471,9.
 1 – 2007



2. 1711,4; 2 – 1711,3–1332,3; 3 – 1332,2–953,2; 4 – 953,1–574,1; 5 – 574,0–195,6. 1 – 2007 .. : 1 – 2090,4–



3. : 1 – 196,6–164,9; 2 – 164,8–133,1; 3 – 133,0–101,3; 4 – 101,2–69,5; 5 – 69,4–38,0. 2007



4. 4 – 510,7–313,9; 5 – 313,8–117,1. . . . : 1 – 1101,4–904,6; 2 – 904,5–707,7; 3 – 707,6–510,8; 2007 .

(103,2 . .) (1,8 % -
) (0,25 %) [5, . 321]. -
 , 1 2007 . -
 2,4 % -
 , , 1,5 1,9 % -
 , - , -
 , -
 (1,6 %) (1,4 %) [5, . 321]. -
 [4, . 486; 5, . 321]. -
 - -
 . (2 183,1 . .), - -
 (809,6 . .); -
 (59,4 %) - (59,8 %), -
 (46,5 %) - (56,8 %); -
 1990 . -
 8,9 %, - 9,9 %; -
 ,, - 16,6, - 15,7 %; -
 , - -
 ; -
 1990–2000 .; -
 , -
 ; -
 , -
 , -
 , -

1. “ ” 2002–2015 // -
 29 2002 . 581. : <http://www.kmu.gov.ua>.
2. : : :
 , 2008. 288 .
3. // : 2 . . : , 2007. . 1. . 10–20.
4. // : 2 . . : , 2004. . 1.
 . 485–506.
5. // : 2 . . : , 2007. . 1.
 . 320–341.
6. : . : . : , 2008. 272 .
7. , , // : 2 . . :
 , 2006. . 2. . 159–241.

8. , 2007. . 2. . 169–250. // : 2 . . :

**STRUCTURE AND PURPOSE OF THE MAJOR CATEGORIES
OF LANDS OF CARPATHIAN REGION OF UKRAINE**

F. Kiptach

*Ivan Franko National University of Lviv,
. Doroshenko St., 41, UA – 79000 Lviv, Ukraine*

The structure of basic categories of lands of the Carpathian region and modern state of their use in region was described. It were substantiated tendencies of changes of lands of a different composition and a special purpose setting.

Key words: Carpathian region, land fund, categories of lands, agricultural lands, plough-land, forests, built-up areas.

. . . , 41, . . , 79000,

27.07.2009
20.09.2009